

CAR NAVIGATION

MARKÉTA FAJOVÁ

MY ASSIGNMENT

HANDLE A NEW PROTOTYPING TOOL

MY CHOICE - AXURE RP 8

TRY TO DESIGN USER INTERFACE
FOCUSED ON LOGIC



WHY NAVIGATION?

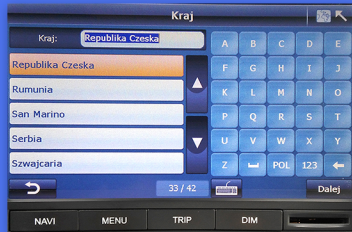
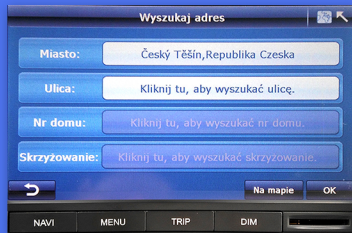
SCARY NAVIGATION IN PARENT'S CAR

SOMETHING I HAVE EXPERIENCE WITH

BAD LOGIC OF ADDRESS SELECTION

UNATTRACTIVE DESIGN

MY DECISION TO DO IT BETTER



RESEARCH

TOMTOM NAVIGATIONS

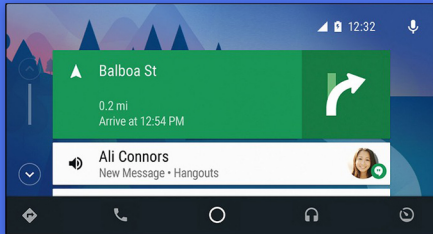
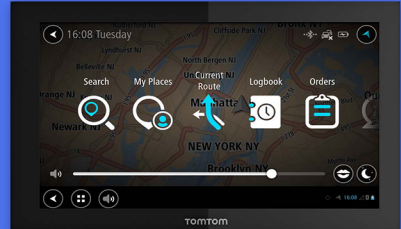
GARMIN

ANDROID AUTO

OTHER CAR SYSTEMS

ONLINE MAPS

GOOGLE MAPS ...

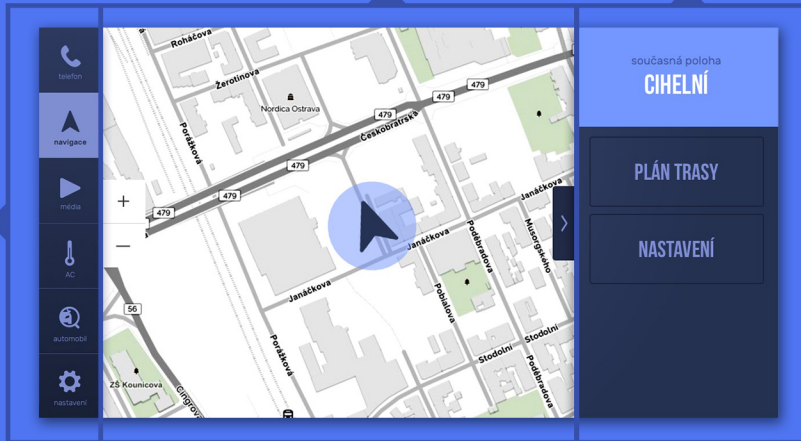


INTERFACE DESCRIPTION

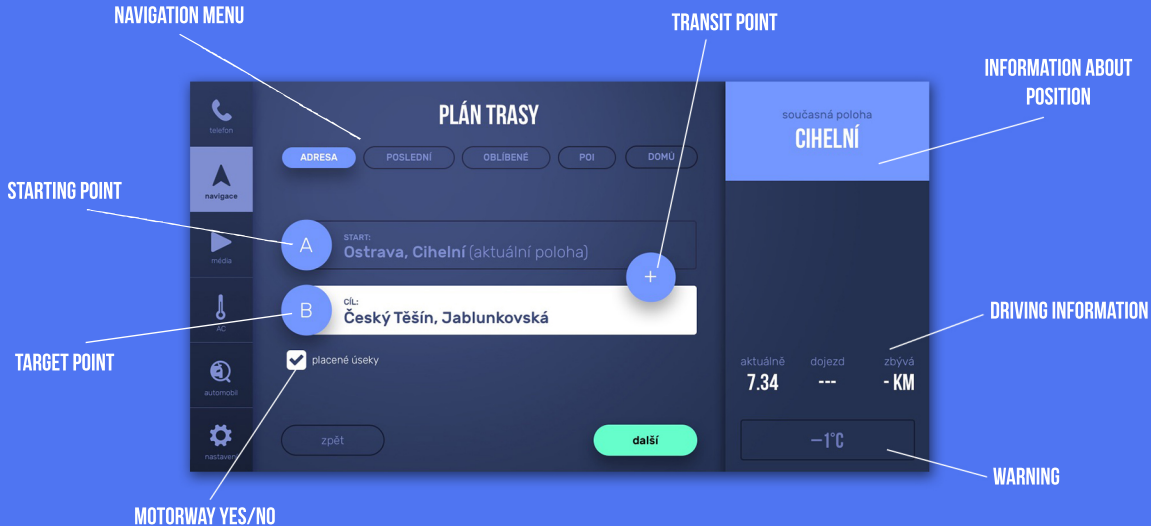
MAIN SCREEN

DYNAMIC PANEL

CAR MENU



ROUTE SELECTION STEP BY STEP



ROUTE SELECTION STEP BY STEP

ROUTE PREVIEW

SELECTED ROUTE

PLÁN TRASY

CÍL: Český Těšín, Jablunkovská

Ostrava

Haviřov

Český Těšín

Těrlicko

Frýdek-Místek

zpět

TRASA A	49 MIN 35 KM	475; 11
TRASA B	49 MIN 38 KM	48; 11
TRASA C	48 MIN 45 KM	POPLATEK D 56; D48

další

telefon

navigace

média

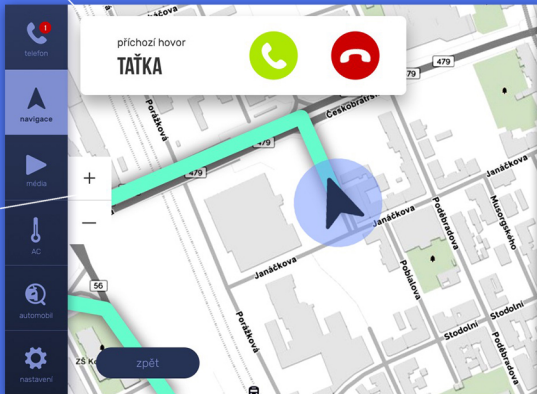
AC

automobil

nastavení

ROUTE SELECTION STEP BY STEP

NOTIFICATION



INFORMATION ABOUT POSITION

300 M
ČESKOBATRÁSKÁ

Cíl: Český Těšín, Jablunkovská

aktuálně	dojezd	zbývá
7.34	8.20	35 KM

-1°C

ADD DESTINATION WHILE DRIVING VOLUME STOP NAVIGATING

TARGET DESTINATION

DRIVING INFORMATION

WARNING

ZOOM

ADD DESTINATION
WHILE DRIVING

VOLUME

STOP NAVIGATING